

NOTICE!!

These documents have been scanned!

Do not place un-scanned documents beneath this notice!

Do not remove this notice from this file!

GPO Jacket No. 560-102
Print Order 61540
Rise Business Services, LLC
Job=AZ15 5/13/2019



Box Number= AZ15039



Claim Begin-End: AMC423714-AMC423714

1 Initial Receipt



AZ15039-17

AMC423162-AMC423771

United States Department of the Interior
Bureau of Land Management
 LANDS/RECREATION & PLANNING
 ONE N CENTRAL AVE
 PHOENIX, AZ 85004 -2203
 Phone: 602-417-9200

Receipt

No: 2824739

Transaction #: 2910072		ENTERED INTO COMPUTER
Date of Transaction: 07/02/2013		
CUSTOMER: AUG 13 2013 <i>ps</i>		
GERALD KNOX 14042 N 184TH AVE SURPRISE, AZ 85388-9742 US		

LINE #	QTY	DESCRIPTION	REMARKS	UNIT PRICE	TOTAL
1	1.00	LOCATABLE MINERALS / MINING CLAIMS-NEW, UNADJUD, ONE OR MORE AUTH NOS / NEW MINING CLAIM LOCATION FEE \$34 CASES: AMC423714/\$34.00		- n/a -	34.00
2	1.00	LOCATABLE MINERALS / MINING CLAIMS-NEW, UNADJUD, ONE OR MORE AUTH NOS / NEW MINING CLAIM PROCESSING FEE \$15 CASES: AMC423714/\$15.00		- n/a -	15.00
3	1.00	LOCATABLE MINERALS / MINING CLAIMS-NEW, UNADJUD, ONE OR MORE AUTH NOS / NEW MINING CLAIM MAINT FEE \$140 CASES: AMC423714/\$140.00		- n/a -	140.00
4	1.00	LOCATABLE MINERALS / MINING CLAIMS-NOT NEW-UNADJUD, ONE AUTH NO. ONLY / MINING CLAIM MONEY RECEIVED CASES: AMC423714/\$140.00	ENTERED INTO COMPUTER NEW ASSOC PLACER LOCATION AUG 13 2013 <i>ps</i>	- n/a -	140.00
TOTAL:					\$329.00

PAYMENT INFORMATION

NOTE: Items will appear on credit card statement as "Bureau of Land Mgmt CO".

1	AMOUNT:	329.00	POSTMARKED:	N/A
	TYPE:	CREDIT CARD	RECEIVED:	07/02/2013
	NAME:	KNOX, GERALD 14042 N 184TH AVE		

	SURPRISE AZ 85388-9742 US		
CARD NO:	XXXXXXXXXXXX2481	AUTH CODE:	162769
NAME ON CARD:	GERALD L KNOX		
EXPIRES:	04/2017		
SIGNATURE:			

REMARKS

This receipt was generated by the automated BLM Collections and Billing System and is a paper representation of a portion of the official electronic record contained therein.

NOTICE!!

These documents have been scanned!

Do not place un-scanned documents beneath this notice!

Do not remove this notice from this file!

GPO Jacket No. 560-102
Print Order 61540
Rise Business Services, LLC
Job=AZ15 5/13/2019



Box Number= AZ15039



Claim Begin-End: AMC423714-AMC423714

2 Correspondence



AZ15039-17

AMC423162-AMC423771

**NO
DOCUMENTS
FOUND**

NO DOCUMENTS FOUND
NO DOCUMENTS FOUND

NOTICE!!

These documents have been scanned!

Do not place un-scanned documents beneath this notice!

Do not remove this notice from this file!

GPO Jacket No. 560-102
Print Order 61540
Rise Business Services, LLC
Job=AZ15 5/13/2019



Box Number= AZ15039



Claim Begin-End: AMC423714-AMC423714

3 Transfers



AZ15039-17

AMC423162-AMC423771

**NO
DOCUMENTS
FOUND**

NO DOCUMENTS FOUND
NO DOCUMENTS FOUND

NOTICE!!

These documents have been scanned!

Do not place un-scanned documents beneath this notice!

Do not remove this notice from this file!

GPO Jacket No. 560-102
Print Order 61540
Rise Business Services, LLC
Job=AZ15 5/13/2019



Box Number= AZ15039



Claim Begin-End: AMC423714-AMC423714

4 Miscellaneous



AZ15039-17

AMC423162-AMC423771

**NO
DOCUMENTS
FOUND**

NO DOCUMENTS FOUND
NO DOCUMENTS FOUND

NOTICE!!

These documents have been scanned!

Do not place un-scanned documents beneath this notice!

Do not remove this notice from this file!

GPO Jacket No. 560-102
Print Order 61540
Rise Business Services, LLC
Job=AZ15 5/13/2019



Box Number= AZ15039



Claim Begin-End: AMC423714-AMC423714

5 Annual Filings



AZ15039-17

AMC423162-AMC423771

UNITED STATES
DEPARTMENT OF THE INTERIOR
BUREAU OF LAND MANAGEMENT

MAINTENANCE FEE WAIVER CERTIFICATION

SEE INSTRUCTIONS ON PAGE 2

310 PER

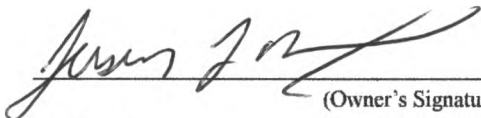
423714


FORM APPROVED
OMB NO. 1004-0114
Expires: January 31, 2020

1. This small miner waiver is filed for the assessment year beginning on September 1, 2019 and ending on September 1, 2020.
2. The undersigned and all related parties owned ten or fewer mining claims, mill, or tunnel sites located and maintained on Federal lands in the United States of America on September 1, 2019.
3. The undersigned have performed the assessment work required by law for each mining claim listed prior to filing this waiver and understand that by filing this form, the undersigned must file an affidavit of assessment work with the Bureau of Land Management (BLM) by the December 30th following the filing of this waiver.
4. The undersigned understand that if the assessment work obligation has not yet come due under 30 U.S.C. 28 (for those claims in their first assessment year only), a notice of intent to hold reciting this condition must be recorded by the December 30th following the filing of this waiver.
5. The undersigned understand that mill and tunnel sites may also be listed on this waiver and be waived from payment of the maintenance fee, and that a notice of intent to hold for these sites is required to be filed with the BLM by the December 30th following the filing of this waiver.
6. The undersigned understand and acknowledge that pursuant to 43 U.S.C. 1212 and 18 U.S.C. 1001, the filing or recording of a false, fictitious, or fraudulent document with the BLM may result in a fine of up to \$250,000, a prison term not to exceed five years, or both.
7. The mining claims, mill or tunnel sites for which this waiver from payment of the maintenance fees is requested are:

CLAIM OR SITE NAME	BLM RECORDATION SERIAL NUMBER
1. Knox ✓	AMC423714
2.	
3.	
4.	
5.	
6.	
7.	
8.	
9.	
10.	

The owner(s) (claimants) of the above mining claims and sites are:


Jason L. Knox (Owner's Name - Please Print)	 (Owner's Signature)
13846 N. 185th Ave. (Owner's Mailing Address)	Surprise AZ 85388 (City) (State) (Zip Code)

Gerald L. Knox (Owner's Name - Please Print)	 (Owner's Signature)
14042 N. 184th Ave (Owner's Mailing Address)	Surprise AZ 85388 (City) (State) (Zip Code)

 (Owner's Name - Please Print)	 (Owner's Signature)
 (Owner's Mailing Address)	 (City) (State) (Zip Code)

 (Owner's Name - Please Print)	 (Owner's Signature)
 (Owner's Mailing Address)	 (City) (State) (Zip Code)

(Continued on page 2)

ENTERED
SEP 16 2019
BY: 

RECEIVED
BLM STATE OFFICE
2019 AUG 26 A.M. 11:29
PHOENIX, ARIZONA

NWV
12

(Owner's Name - Please Print)	(Owner's Signature)		
(Owner's Mailing Address)	(City)	(State)	(Zip Code)
(Owner's Name - Please Print)	(Owner's Signature)		
(Owner's Mailing Address)	(City)	(State)	(Zip Code)
(Owner's Name - Please Print)	(Owner's Signature)		
(Owner's Mailing Address)	(City)	(State)	(Zip Code)
(Owner's Name - Please Print)	(Owner's Signature)		
(Owner's Mailing Address)	(City)	(State)	(Zip Code)

18 U.S.C. 1001 and 43 U.S.C. 1212 make it a crime for any person knowingly and willfully to make to any department or agency of the United States any false, fictitious or fraudulent statements or representations as to any matter within its jurisdiction.

INSTRUCTIONS

1. This certification is made under the provisions of 43 U.S.C. § 1744 and 30 U.S.C. §28-28k and the regulations thereunder (43 CFR Part 3830).
2. The claimant(s) must fill in the dates in paragraph 1 for the beginning and ending of the assessment year for which this waiver is sought.
3. The claimant(s) must fill in the date in paragraph 2 for the beginning of the assessment year for which this waiver is sought.
4. All claim and site names and BLM serial numbers must be listed for the mining claims, mill sites, and tunnel sites for which the waiver is sought.
5. All owners of the mining claims, mill sites, and tunnel sites and their addresses must be given.
6. This waiver form must be signed by all the claimants or their designated agent, in original form. If an agent is designated, a notarized designation of agent, signed by all of the claimants with proper address given, must be submitted with this waiver.
7. This form must be filed no later than September 1st for the upcoming assessment year in the BLM State Office where the mining claims or sites are recorded, or the waiver cannot be granted by the BLM. (Example: To obtain a waiver for the assessment year 2012, which begins on September 1, 2011, you must qualify for and file for a waiver no later than September 1, 2011, in the proper BLM State Office.)
8. For all mining claims which require assessment work, you must record an affidavit of labor on or before the December 30th immediately following the filing of this waiver. For all other mining claims or sites waived, you must record a notice of intent to hold on or before the December 30th immediately following the filing of this waiver.
9. Mill and tunnel sites may also be listed on this waiver and be waived from payment of the maintenance fee. A notice of intent to hold for these sites is required to be filed by the December 30th following the filing of this waiver.

RECEIVED
 BLM STATE OFFICE
 PHOENIX, ARIZONA
 211 AUG 26 A 11:29

FOR OFFICIAL USE ONLY

NOTICES

The Privacy Act and 43 CFR 2.223(d) require that you be furnished the following information in connection with the information requested by this form.

AUTHORITY: 30 U.S.C. 28f and 43 CFR part 3835 permit collection of the information requested by this form.

PRINCIPAL PURPOSE: The BLM will use the information you provide to verify that the owner(s) (claimants(s)) of a mining claim has/have complied with 30 U.S.C. 28f and 43 CFR part 3835 and is/are entitled to perform assessment work in lieu of paying the maintenance fee for the mining claims listed on this form.

ROUTINE USES: The BLM will only disclose this information in accordance with the provisions at 43 CFR 2.231(b) and (c).

EFFECT OF NOT PROVIDING INFORMATION: Disclosure of the requested information is required by 30 U.S.C. 28f and 43 CFR part 3835 for those claimants qualified to request the small miner waiver allowed. Failure to submit all the requested information or to complete this form will delay the BLM's processing of the form and may preclude the BLM's acceptance of the maintenance fee waiver request, which may result in forfeiture of the mining claim or site by the claimant.

The Paperwork Reduction Act requires us to inform you that:

The BLM collects this information to determine whether or not you are qualified for waiver of maintenance fees.

Submission of the requested information is necessary to obtain or retain a benefit.

You do not have to respond to this or any other Federal agency-sponsored information collection unless it displays a currently valid OMB control number.

BURDEN HOURS STATEMENT: Public reporting burden for this form is estimated to average 20 minutes per response, including the time for reviewing instructions, gathering and maintaining data, and completing and reviewing the form. You may submit comments regarding the burden estimate or any other aspect of this form to: U.S. Department of the Interior, Bureau of Land Management (1004-0114), Bureau Information Collection Clearance Officer (WO-630), Mail Stop 401 LS, 1849 C St., N.W., Washington, D.C. 20240.

RECEIVED
BLM STATE OFFICE
2019 AUG 26 A 11:29
PHOENIX, ARIZONA

UNITED STATES
DEPARTMENT OF THE INTERIOR
BUREAU OF LAND MANAGEMENT

325

423714

MAINTENANCE FEE WAIVER CERTIFICATION

FORM APPROVED
OMB NO. 1004-0114
Expires: January 31, 2020

SEE INSTRUCTIONS ON PAGE 2

1. This small miner waiver is filed for the assessment year beginning on September 1, 2018 and ending on September 1, 2019.
2. The undersigned and all related parties owned ten or fewer mining claims, mill, or tunnel sites located and maintained on Federal lands in the United States of America on September 1, 2018.
3. The undersigned have performed the assessment work required by law for each mining claim listed prior to filing this waiver and understand that by filing this form, the undersigned must file an affidavit of assessment work with the Bureau of Land Management (BLM) by the December 30th following the filing of this waiver.
4. The undersigned understand that if the assessment work obligation has not yet come due under 30 U.S.C. 28 (for those claims in their first assessment year only), a notice of intent to hold reciting this condition must be recorded by the December 30th following the filing of this waiver.
5. The undersigned understand that mill and tunnel sites may also be listed on this waiver and be waived from payment of the maintenance fee, and that a notice of intent to hold for these sites is required to be filed with the BLM by the December 30th following the filing of this waiver.
6. The undersigned understand and acknowledge that pursuant to 43 U.S.C. 1212 and 18 U.S.C. 1001, the filing or recording of a false, fictitious, or fraudulent document with the BLM may result in a fine of up to \$250,000, a prison term not to exceed five years, or both.
7. The mining claims, mill or tunnel sites for which this waiver from payment of the maintenance fees is requested are:

CLAIM OR SITE NAME	BLM RECORDATION SERIAL NUMBER
1. Knox	AMC423714
2.	
3.	
4.	
5.	
6.	
7.	
8.	
9.	
10.	

RECEIVED
BLM AZ STATE OFFICE
2018 AUG 27 P 12:23
PHOENIX, ARIZONA

The owner(s) (claimants) of the above mining claims and sites are:

Jason L. Knox

(Owner's Name - Please Print)

13846 N 185th Ave.

(Owner's Mailing Address)

Jason L. Knox
(Owner's Signature)

Surprise

(City)

AZ

(State)

85388

(Zip Code)

Gerald L. Knox

(Owner's Name - Please Print)

14042 N 184th Ave.

(Owner's Mailing Address)

Gerald L. Knox
(Owner's Signature)

Surprise

(City)

AZ

(State)

85388

(Zip Code)

(Owner's Name - Please Print)

(Owner's Signature)

(Owner's Mailing Address)

(City)

(State)

(Zip Code)

(Owner's Name - Please Print)

(Owner's Signature)

(Owner's Mailing Address)

(City)

(State)

(Zip Code)

(Continued on page 2)

ENTERED
SEP 05 2018
BY: *POS*

(Owner's Name - Please Print)

(Owner's Signature)

(Owner's Mailing Address)

(City)

(State)

(Zip Code)

(Owner's Name - Please Print)

(Owner's Signature)

(Owner's Mailing Address)

(City)

(State)

(Zip Code)

(Owner's Name - Please Print)

(Owner's Signature)

(Owner's Mailing Address)

(City)

(State)

(Zip Code)

(Owner's Name - Please Print)

(Owner's Signature)

(Owner's Mailing Address)

(City)

(State)

(Zip Code)

18 U.S.C. 1001 and 43 U.S.C. 1212 make it a crime for any person knowingly and willfully to make to any department or agency of the United States any false, fictitious or fraudulent statements or representations as to any matter within its jurisdiction.

INSTRUCTIONS

1. This certification is made under the provisions of 43 U.S.C. § 1744 and 30 U.S.C. §28-28k and the regulations thereunder (43 CFR Part 3830).
2. The claimant(s) must fill in the dates in paragraph 1 for the beginning and ending of the assessment year for which this waiver is sought.
3. The claimant(s) must fill in the date in paragraph 2 for the beginning of the assessment year for which this waiver is sought.
4. All claim and site names and BLM serial numbers must be listed for the mining claims, mill sites, and tunnel sites for which the waiver is sought.
5. All owners of the mining claims, mill sites, and tunnel sites and their addresses must be given.
6. This waiver form must be signed by all the claimants or their designated agent, in original form. If an agent is designated, a notarized designation of agent, signed by all of the claimants with proper address given, must be submitted with this waiver.
7. This form must be filed no later than September 1st for the upcoming assessment year in the BLM State Office where the mining claims or sites are recorded, or the waiver cannot be granted by the BLM. (Example: To obtain a waiver for the assessment year 2012, which begins on September 1, 2011, you must qualify for and file for a waiver no later than September 1, 2011, in the proper BLM State Office.)
8. For all mining claims which require assessment work, you must record an affidavit of labor on or before the December 30th immediately following the filing of this waiver. For all other mining claims or sites waived, you must record a notice of intent to hold on or before the December 30th immediately following the filing of this waiver.
9. Mill and tunnel sites may also be listed on this waiver and be waived from payment of the maintenance fee. A notice of intent to hold for these sites is required to be filed by the December 30th following the filing of this waiver.

FOR OFFICIAL USE ONLY

NOTICES

The Privacy Act and 43 CFR 2.223(d) require that you be furnished the following information in connection with the information requested by this form.

AUTHORITY: 30 U.S.C. 28f and 43 CFR part 3835 permit collection of the information requested by this form.

PRINCIPAL PURPOSE: The BLM will use the information you provide to verify that the owner(s) (claimants(s)) of a mining claim has/have complied with 30 U.S.C. 28f and 43 CFR part 3835 and is/are entitled to perform assessment work in lieu of paying the maintenance fee for the mining claims listed on this form.

ROUTINE USES: The BLM will only disclose this information in accordance with the provisions at 43 CFR 2.231(b) and (c).

EFFECT OF NOT PROVIDING INFORMATION: Disclosure of the requested information is required by 30 U.S.C. 28f and 43 CFR part 3835 for those claimants qualified to request the small miner waiver allowed. Failure to submit all the requested information or to complete this form will delay the BLM's processing of the form and may preclude the BLM's acceptance of the maintenance fee waiver request, which may result in forfeiture of the mining claim or site by the claimant.

The Paperwork Reduction Act requires us to inform you that:

The BLM collects this information to determine whether or not you are qualified for waiver of maintenance fees.

Submission of the requested information is necessary to obtain or retain a benefit.

You do not have to respond to this or any other Federal agency-sponsored information collection unless it displays a currently valid OMB control number.

BURDEN HOURS STATEMENT: Public reporting burden for this form is estimated to average 20 minutes per response, including the time for reviewing instructions, gathering and maintaining data, and completing and reviewing the form. You may submit comments regarding the burden estimate or any other aspect of this form to: U.S. Department of the Interior, Bureau of Land Management (1004-0114), Bureau Information Collection Clearance Officer (WO-630), Mail Stop 401 LS, 1849 C St., N.W., Washington, D.C. 20240.

RECEIVED
BLM AZ STATE OFFICE
2016 AUG 27 P 12:23
PHOENIX, ARIZONA

UNITED STATES
DEPARTMENT OF THE INTERIOR
BUREAU OF LAND MANAGEMENT

FORM APPROVED
OMB NO.: 1004-0114
Expires: January 31, 2020

AFFIDAVIT OF ANNUAL ASSESSMENT WORK

AMC 423714

WHEN RECORDED, MAIL DOCUMENT TO:

NAME: GERALD I. KNOX

ADDRESS: 14042 N. 184TH AVE.

CITY, STATE, ZIP: SURPRISE, AZ 85388-9742

FOR COUNTY RECORDER'S USE

No. of Claims 1

x \$10/claim

Total due BLM \$ 10.00

TO ALL WHOM IT MAY CONCERN:

1. The undersigned certifies that at least \$100 per claim was expended for development, labor and improvements, or equivalent value added, as the annual assessment work for the assessment year ending September 1, 2018 for the following contiguous unpatented mining claim(s), located in the County of YAVAPAI, in the State of ARIZONA.

BLM Serial No.	Name of Claim	Tp	Rg	Sec	Mer	County Recordation Book and Page No.	Co. Recording Date
AMC 423714	KNOX	11N	001E	15	Gila/Salt	Book 4966 Page 995	

AC 400
PB
ENTERED AUG 28 2018

NO. OF CLAIMS 1
AMOUNT 10.00

RECEIPT NO. PER

INITIALS PER

** BLM-ASO**

2. Type of labor and improvements (specify what was done and give the total value for that labor and improvement to show at least \$100 for each claim). If a geological, geochemical, or geophysical survey was performed, as per 30 U.S.C. 28-1, reference the title of the report of survey, give cost and date of the survey and report, and indicate it was filed with the County Recorder:

Description of Work Performed	Value of Work Performed	Date Work Was Performed
Trail Maintenance-Removing boulders and debris.	\$240.00	10/08/2017
Repaired dredge	\$80.00	01/03/2018
Made a pump primer	40.00	01/11/2018
Packed in a 4" dredge	480.00	01/14/2018
See attached for additional work and purchases.		

3. Name and mailing address of each person who performed the labor and improvements:

Name (please print)

Jason Knox

Gerald Knox

James Knox

Wyatt Knox

Current Mailing Address (please print)

✓ 13846 N. 185th Ave. Surprise, AZ. 85388

✓ 14042 N. 184th Ave. Surprise, AZ 85388

17114 W Echo Lane Waddell, AZ. 85355

748 E Valle Rd. Unit B Williams, AZ. 86046

4. Name and mailing address of each person who holds and claims the subject mining claim(s) for the valuable minerals contained therein. Be sure to indicate if there is a change of address:

Name (please print)

Jason Knox

Gerald Knox

Current Mailing Address (please print)

13846 N 185th Ave. Surprise, AZ. 85388

14042 N 184th Ave. Surprise, AZ. 85388

RECEIVED
AZ STATE OFFICE
2018 AUG 27 P 12:23
PHOENIX, ARIZONA

5. The undersigned testifies that on the date of AUGUST 27, 2018, all monuments required by law were erected upon the subject claim(s), and all notices required by law were posted on the subject claim(s) or copies thereof were in place, and at said date, each corner monument bore or contained

markings sufficient to appropriately designate the corner of the claim to which it pertains and the name of the claim(s).

I hereby certify under penalty of perjury under the laws of the State of ARIZONA that the foregoing statements are true and correct:

Ronald L Knox
(Signature of person responsible for above statement)

Date: 8-27-18

Title 18 U.S.C. 1001 and 43 U.S.C. 1212 make it a crime for any person knowingly and willfully to make to any department or agency of the United States any false, fictitious or fraudulent statements or representations as to any matter within its jurisdiction.


Notary Block

SUBSCRIBED AND SWORN TO before me, this 27 day of AUGUST 20 18

By: Ashley Siemens
(Signature of Affiant)

Title: ASHLEY SIEMENS, NOTARY PUBLIC

My Commission Expires: 09 Feb 2020



INSTRUCTIONS

1. This is an optional form that may be used to satisfy the requirements for the Bureau of Land Management (BLM) under the provisions of 43 U.S.C. §1744 and 30 U.S.C. §28-28d and the regulations thereunder (43 CFR part 3835). Since local and State laws may vary, you should contact your local and State agencies where the claims are located to ensure all applicable laws and requirements are satisfied.
2. The claimant(s) must fill in the date in paragraph 1 for the applicable assessment year and the county and state where the claims are located.
3. All claim names, BLM serial numbers, legal descriptions, and original county recording information must be listed for the claims pertaining to this assessment notice.
4. The claimant(s) must complete paragraph 2 listing all labor or improvements which was performed on or did benefit the subject mining claims. The value and date of the labor or improvements must also be listed. The total amount of labor or improvements can be listed, but the total expenditure must equal at least \$100 for each claim.
5. The names and current mailing addresses of the person(s) performing the labor shall be listed in paragraph 3.
6. The name and current mailing address of each owner (claimant) of the claims shall be listed in paragraph 4. The mailing address shall be the owner's address and not the address of an agent or anyone representing the claimant. Be sure to note if there has been a change of address.
7. Paragraph 5 shall be completed to show the date it was verified that all monuments required by law were properly erected, all notices were posted, and that corners were appropriately designated for all claims listed.
8. An exact legible reproduction or duplicate (other than microfilm or other electronic media) of this affidavit or another type of affidavit of assessment work that you file or will file in the county where each claim is located, must be filed with the BLM on or before December 30 of the calendar year in which the assessment year ends. For mill or tunnel sites, a separate notice of intent to hold must be filed with the BLM on or before December 30. Requirements for filing a notice of intent to hold can be found at 43 CFR 3835.33.
9. A processing fee of \$10 for each claim listed must be remitted to the BLM along with this or any other affidavit of assessment work.

Date	Description	Amt- Parts & Equipt.	Amt-Labor	Vendor or Laborer(s)
10/8/2017	12 man hours trail maintenance		\$ 240.00	Labor-Jason Knox, Wyatt Knox
	Tools	\$ 55.71		Prospectors Choice
12/1/2017	Sledge handles; Roller ball assembly	\$ 45.75		Big K Ace
12/26/2017	Latches to repair dredge	\$ 35.57		MSC
1/3/2018	Repairing dredge		\$ 80.00	Labor-Gerald Knox
1/10/2018	Parts for dredge pump primer	\$ 30.48		The Home Depot
1/11/2018	Parts for dredge pump primer	\$ 12.53		Big K Ace
1/11/2018	Made a manual pump primer for the dredge pump		\$ 40.00	Labor- Gerald Knox
1/14/2018	24 man hours-Packed in and assembled 4" dredge		\$ 480.00	Labor-James Knox, Wyatt Knox, Jason Knox, Gerald Knox
1/21/2018	Padlock	\$ 29.01		The Home Depot
2/24/2018	Brass hose Y with shutoff	\$ 10.40		The Home Depot
2/26/2018	8 man hours panning		\$ 160.00	Labor-J. Knox & G. Knox
3/3/2018	16 man hours panning		\$ 320.00	Labor-J. Knox & G. Knox
3/26/2018	Accessories for dredge pump	\$ 20.50		Big K Ace
4/14/2018	24 man hours-Disassembled and packed out 4" dredge		\$ 480.00	Labor-James Knox, Wyatt Knox, Jason Knox, Gerald Knox
TOTALS		\$ 239.95	\$ 1,800.00	

RECEIVED
 NEW ARIZONA STATE OFFICE
 2018 AUG 27 P 12:23
 PHOENIX, ARIZONA

United States Department of the Interior
Bureau of Land Management
 DIV OF LANDS, MINRLS & ENERGY
 ONE N CENTRAL AVE
 PHOENIX, AZ 85004 -4427
 Phone: 602-417-9200

Receipt

No:

4245944

Transaction #: 4361399**Date of Transaction:** 08/27/2018

CUSTOMER:

AC 480
ENTERED AUG 28 2018

GERALD KNOX
 14042 N 184TH AVE
 SURPRISE, AZ 85388-9742 US

LINE #	QTY	DESCRIPTION	REMARKS	UNIT PRICE	TOTAL
1	1.00	LOCATABLE MINERALS / MINING CLAIMS-NOT NEW-UNADJUD, ONE AUTH NO. ONLY / MINING CLAIM MONEY RECEIVED CASES: AMC423714/\$10.00	2018 POL AND WAVER/1	- n/a -	10.00
TOTAL:					\$10.00

PAYMENT INFORMATION

NOTE: Items will appear on credit card statement as "Bureau of Land Mgmt CO".

1	AMOUNT:	10.00	POSTMARKED:	N/A
	TYPE:	CREDIT CARD	RECEIVED:	08/27/2018
	NAME:	KNOX, GERALD 14042 N 184TH AVE SURPRISE AZ 85388-9742 US		
	CARD NO:	XXXXXXXXXXXX3182	AUTH CODE:	18991P
	NAME ON CARD:	GERALD L KNOX		
	SIGNATURE:			

REMARKS

This receipt was generated by the automated BLM Collections and Billing System and is a paper representation of a portion of the official electronic record contained therein.

UNITED STATES
DEPARTMENT OF THE INTERIOR
BUREAU OF LAND MANAGEMENT

MAINTENANCE FEE WAIVER CERTIFICATION

FORM APPROVED
OMB NO. 1004-0114
Expires: January 31, 2020

SEE INSTRUCTIONS ON PAGE 2

1. This small miner waiver is filed for the assessment year beginning on September 1, 2017 and ending on September 1, 2018.
2. The undersigned and all related parties owned ten or fewer mining claims, mill, or tunnel sites located and maintained on Federal lands in the United States of America on September 1, 2017.
3. The undersigned have performed the assessment work required by law for each mining claim listed prior to filing this waiver and understand that by filing this form, the undersigned must file an affidavit of assessment work with the Bureau of Land Management (BLM) by the December 30th following the filing of this waiver.
4. The undersigned understand that if the assessment work obligation has not yet come due under 30 U.S.C. 28 (for those claims in their first assessment year only), a notice of intent to hold reciting this condition must be recorded by the December 30th following the filing of this waiver.
5. The undersigned understand that mill and tunnel sites may also be listed on this waiver and be waived from payment of the maintenance fee, and that a notice of intent to hold for these sites is required to be filed with the BLM by the December 30th following the filing of this waiver.
6. The undersigned understand and acknowledge that pursuant to 43 U.S.C. 1212 and 18 U.S.C. 1001, the filing or recording of a false, fictitious, or fraudulent document with the BLM may result in a fine of up to \$250,000, a prison term not to exceed five years, or both.
7. The mining claims, mill or tunnel sites for which this waiver from payment of the maintenance fees is requested are:

CLAIM OR SITE NAME	BLM RECORDATION SERIAL NUMBER
1. Knox	✓ AMC 423714
2.	
3.	
4.	
5.	
6.	
7.	
8.	
9.	
10.	

The owner(s) (claimants) of the above mining claims and sites are:

Jason L. Knox

(Owner's Name - Please Print)

13846 N. 185th Ave.

(Owner's Mailing Address)

Jason L. Knox
(Owner's Signature)

Surprise

(City)

AZ

(State)

85388-9742

(Zip Code)

Gerald L. Knox

(Owner's Name - Please Print)

14042 N. 184th Ave.

(Owner's Mailing Address)

Gerald L. Knox
(Owner's Signature)

Surprise

(City)

AZ

(State)

85388-9742

(Zip Code)

(Owner's Name - Please Print)

(Owner's Signature)

(Owner's Mailing Address)

(City)

(State)

(Zip Code)

(Owner's Name - Please Print)

(Owner's Signature)

(Owner's Mailing Address)

(City)

(State)

(Zip Code)

(Continued on page 2)

PHOENIX, ARIZONA

2017 AUG 29 10:05

RECEIVED
BLM AZ STATE OFFICE

NW

AFFIDAVIT OF ANNUAL ASSESSMENT WORK

423714

WHEN RECORDED, MAIL DOCUMENT TO:

NAME: Gerald L. Knox

ADDRESS: 14042 N. 18th Ave.

CITY, STATE, ZIP: Surprise, Arizona 85388-9742

FOR COUNTY RECORDER'S USE

No. of Claims 1

x \$10/claim

Total due BLM \$ 10

TO ALL WHOM IT MAY CONCERN:

1. The undersigned certifies that at least \$100 per claim was expended for development, labor and improvements, or equivalent value added, as the annual assessment work for the assessment year ending September 1, 2017 for the following contiguous unpatented mining claim(s), located in the County of Yavapai, in the State of Arizona

[illegible]

RECEIVED
MAY 27 STATE OFFICE

(Continued on page 2)

ENTERED
AUG 30 2017
BY: Rian

2. Type of labor and improvements (specify what was done and give the total value for that labor and improvement to show at least \$100 for each claim). If a geological, geochemical, or geophysical survey was performed, as per 30 U.S.C. 28-1, reference the title of the report of survey, give cost and date of the survey and report, and indicate it was filed with the County Recorder:

Description of Work Performed	Value of Work Performed	Date Work Was Performed
Packing in equipment and dredging	\$480.00	12/10/2016 & 1/7/2017
Dredging	\$320.00	1/29/2017
Salvaging equipment after a flash flood	\$120.00	3/18/2017
Packing in new equipment & dredging	\$800.00	4/9, 4/22, & 5/21/2017
Hand drilling for, and installing an anchor for the dredge/marker maintenance	\$120.00	4/22/2017 / 8/13/2017

3. Name and mailing address of each person who performed the labor and improvements:

Name (please print)

Jason L. Knox

Gerald L. Knox

James E. Knox

Wyatt L. Knox

Current Mailing Address (please print)

13846 N. 185th Ave. Surprise, AZ. 85388-9742

14042 N. 184th Ave. Surprise, AZ. 85388-9742

17114 W. Echo Lane Waddell, AZ. 85355

13846 N. 185th Ave. Surprise, AZ. 85388-9742

4. Name and mailing address of each person who holds and claims the subject mining claim(s) for the valuable minerals contained therein. Be sure to indicate if there is a change of address:

Name (please print)

Jason L. Knox

Gerald L. Knox

Current Mailing Address (please print)

13846 N. 185th Ave. Surprise, AZ 85388-9742

14042 N. 184th Ave. Surprise, AZ 85388-9742

RECEIVED
M. T. STATE OFFICE
2017 AUG 29 A 10:05
PHOENIX, ARIZONA

5. The undersigned testifies that on the date of August 24th, 2017, all monuments required by law were erected upon the subject claim(s), and all notices required by law were posted on the subject claim(s) or copies thereof were in place, and at said date, each corner monument bore or contained

markings sufficient to appropriately designate the corner of the claim to which it pertains and the name of the claim(s).

I hereby certify under penalty of perjury under the laws of the State of Arizona that the foregoing statements are true and correct:

Gerald L Knox

Date: 08/26/2017

(Signature of person responsible for above statement)

Title 18 U.S.C. 1001 and 43 U.S.C. 1212 make it a crime for any person knowingly and willfully to make to any department or agency of the United States any false, fictitious or fraudulent statements or representations as to any matter within its jurisdiction.


Notary Block

SUBSCRIBED AND SWORN TO before me, this 26 day of August 20 17

By: Gerald L Knox Gerald L Knox
(Signature of Affiant)

Title: Notary

My Commission Expires: 7/31/19



Andrea E Russell

INSTRUCTIONS

1. This is an optional form that may be used to satisfy the requirements for the Bureau of Land Management (BLM) under the provisions of 43 U.S.C. §1744 and 30 U.S.C. §28-28d and the regulations thereunder (43 CFR part 3835). Since local and State laws may vary, you should contact your local and State agencies where the claims are located to ensure all applicable laws and requirements are satisfied.
2. The claimant(s) must fill in the date in paragraph 1 for the applicable assessment year and the county and state where the claims are located.
3. All claim names, BLM serial numbers, legal descriptions, and original county recording information must be listed for the claims pertaining to this assessment notice.
4. The claimant(s) must complete paragraph 2 listing all labor or improvements which was performed on or did benefit the subject mining claims. The value and date of the labor or improvements must also be listed. The total amount of labor or improvements can be listed, but the total expenditure must equal at least \$100 for each claim.
5. The names and current mailing addresses of the person(s) performing the labor shall be listed in paragraph 3.
6. The name and current mailing address of each owner (claimant) of the claims shall be listed in paragraph 4. The mailing address shall be the owner's address and not the address of an agent or anyone representing the claimant. Be sure to note if there has been a change of address.
7. Paragraph 5 shall be completed to show the date it was verified that all monuments required by law were properly erected, all notices were posted, and that corners were appropriately designated for all claims listed.
8. An exact legible reproduction or duplicate (other than microfilm or other electronic media) of this affidavit or another type of affidavit of assessment work that you file or will file in the county where each claim is located, must be filed with the BLM on or before December 30 of the calendar year in which the assessment year ends. For mill or tunnel sites, a separate notice of intent to hold must be filed with the BLM on or before December 30. Requirements for filing a notice of intent to hold can be found at 43 CFR 3835.33.
9. A processing fee of \$10 for each claim listed must be remitted to the BLM along with this or any other affidavit of assessment work.

PHOENIX, ARIZONA

2017 AUG 29 10:05

RECEIVED
BLM STATE OFFICE

United States Department of the Interior
Bureau of Land Management
 DIV OF LANDS, MINRLS & ENERGY
 ONE N CENTRAL AVE
 PHOENIX, AZ 85004 -4427
 Phone: 602-417-9200

Receipt

No: 3964328

Transaction #: 4074198	
Date of Transaction: 08/29/2017	
CUSTOMER:	
	GERALD KNOX 14042 N 184TH AVE SURPRISE, AZ 85388-9742 US

LINE #	QTY	DESCRIPTION	REMARKS	UNIT PRICE	TOTAL
1	1.00	LOCATABLE MINERALS / MINING CLAIMS- NOT NEW-UNADJUD, ONE AUTH NO. ONLY / MINING CLAIM MONEY RECEIVED CASES: AMC423714/\$10.00	2017 POL & 2018 WAIV (1)	- n/a -	10.00
TOTAL:					\$10.00

PAYMENT INFORMATION			
NOTE: Items will appear on credit card statement as "Bureau of Land Mgmt CO".			
1	AMOUNT:	10.00	POSTMARKED: N/A
	TYPE:	CREDIT CARD	RECEIVED: 08/29/2017
	NAME:	KNOX, GERALD 14042 N 184TH AVE SURPRISE AZ 85388-9742 US	
	CARD NO:	XXXXXXXXXXXXX3182	AUTH CODE: 66395T
	NAME ON CARD:	GERALD L KNOX	
	EXPIRES:	03/2020	
	SIGNATURE:		

REMARKS

This receipt was generated by the automated BLM Collections and Billing System and is a paper representation of a portion of the official electronic record contained therein.

UNITED STATES
DEPARTMENT OF THE INTERIOR
BUREAU OF LAND MANAGEMENT

441

MAINTENANCE FEE WAIVER CERTIFICATION

FORM APPROVED
OMB NO. 1004-0114
Expires: October 31, 2016

SEE INSTRUCTIONS ON PAGE 2

423714

1. This small miner waiver is filed for the assessment year beginning on September 1, 2016 and ending on September 1, 2017.
2. The undersigned and all related parties owned ten or fewer mining claims, mill, or tunnel sites located and maintained on Federal lands in the United States of America on September 1, 2016.
3. The undersigned have performed the assessment work required by law for each mining claim listed prior to filing this waiver and understand that by filing this form, the undersigned must file an affidavit of assessment work with the Bureau of Land Management (BLM) by the December 30th following the filing of this waiver.
4. The undersigned understand that if the assessment work obligation has not yet come due under 30 U.S.C. 28 (for those claims in their first assessment year only), a notice of intent to hold reciting this condition must be recorded by the December 30th following the filing of this waiver.
5. The undersigned understand that mill and tunnel sites may also be listed on this waiver and be waived from payment of the maintenance fee, and that a notice of intent to hold for these sites is required to be filed with the BLM by the December 30th following the filing of this waiver.
6. The undersigned understand and acknowledge that pursuant to 43 U.S.C. 1212 and 18 U.S.C. 1001, the filing or recording of a false, fictitious, or fraudulent document with the BLM may result in a fine of up to \$250,000, a prison term not to exceed five years, or both.
7. The mining claims, mill or tunnel sites for which this waiver from payment of the maintenance fees is requested are:

CLAIM OR SITE NAME	BLM RECORDATION SERIAL NUMBER
1. KNOX	AMC423714 ✓
2.	
3.	
4.	
5.	
6.	
7.	
8.	
9.	
10.	

The owner(s) (claimants) of the above mining claims and sites are:

GERALD L. KNOX

(Owner's Name - Please Print)

14042 N. 184TH AVE.

(Owner's Mailing Address)

Derald L. Knox

(Owner's Signature)

SURPRISE

AZ

85388-9742

(City)

(State)

(Zip Code)

JASON L. KNOX

(Owner's Name - Please Print)

13846 N. 185TH AVE.

(Owner's Mailing Address)

Jason L. Knox

(Owner's Signature)

SURPRISE

AZ

85388-9742

(City)

(State)

(Zip Code)

(Owner's Name - Please Print)

(Owner's Mailing Address)

(Owner's Signature)

(City)

(State)

(Zip Code)

(Owner's Name - Please Print)

(Owner's Mailing Address)



(Owner's Signature)

(City)

(State)

(Zip Code)

(Continued on page 2)



NW

PHOENIX, ARIZONA
SEP 10 1964
RECEIVED
ALM VZ STATE OFFICE

AFFIDAVIT OF ANNUAL ASSESSMENT WORK

423714

WHEN RECORDED, MAIL DOCUMENT TO:

NAME: GERALD L. KNOX

ADDRESS: 14042 N. 184TH AVE.

CITY, STATE, ZIP: SURPRISE, ARIZONA, 85388-9742

FOR COUNTY RECORDER'S USE

No. of Claims ¹

x \$10/claim

Total due BLM \$ 10.00

TO ALL WHOM IT MAY CONCERN:

1. The undersigned certifies that at least \$100 per claim was expended for development, labor and improvements, or equivalent value added, as the annual assessment work for the assessment year ending September 1, 2016 for the following contiguous unpatented mining claim(s), located in the County of _____, in the State of Arizona

BLM Serial No.	Name of Claim	Tp	Rg	Sec	Mer	County Recordation Book and Page No.	Date
AMC423714	KNOX	11N	1E	15			

RECEIVED
BLM AZ STATE OFFICE
2016 AUG 26 A 10:54
PHOENIX, ARIZONA

RECEIVED		
PLM	AZ STATE OFFICE	
2016	AUG 26	A 10: 54
PHOENIX, ARIZONA		

3642 487

2. Type of labor and improvements (specify what was done and give the total value for that labor and improvement to show at least \$100 for each claim). If a geological, geochemical, or geophysical survey was performed, as per 30 U.S.C. 28-1, reference the title of the report of survey, give cost and date of the survey and report, and indicate it was filed with the County Recorder:

Description of Work Performed	Value of Work Performed	Date Work Was Performed
Trail maintenance: 12 hrs X \$20.00	\$240.00	12/27/15; 3/26/16
Creek bank reclamation: 12 hrs X \$20.00	\$240.00	4/14/16
Work on Samples 4 hrs X \$20.00	\$80.00	08/19/2016
Purchased a rock sample crusher	\$1035.00	08/2016
Purchased "Blue Bowl" and hand tools.	\$222.29	09/01/15-08/31/16

3. Name and mailing address of each person who performed the labor and improvements:

Name (please print)

Gerald L. Knox

Jason L. Knox

Wyatt L. Knox

Current Mailing Address (please print)

14042 N. 184th Ave. Surprise, AZ. 85388-9742

13846 N. 185th Ave. Surprise AZ. 85388-9742

13846 N. 185th Ave. Surprise, AZ 85388-9742

4. Name and mailing address of each person who holds and claims the subject mining claim(s) for the valuable minerals contained therein. Be sure to indicate if there is a change of address:

Name (please print)

Gerald L. Knox

Jason L. Knox

Current Mailing Address (please print)

14042 N. 184th Ave. Surprise, AZ 85388-9742

13846 N. 185th Ave. Surprise, AZ 85388-9742

RECEIVED
BLM AZ STATE OFFICE
2016 AUG 26 A 10:55
PHOENIX, ARIZONA

5. The undersigned testifies that on the date of August 26, 2016, all monuments required by law were erected upon the subject claim(s), and all notices required by law were posted on the subject claim(s) or copies thereof were in place, and at said date, each corner monument bore or contained

markings sufficient to appropriately designate the corner of the claim to which it pertains and the name of the claim(s).

I hereby certify under penalty of perjury under the laws of the State of Arizona that the foregoing statements are true and correct:

[Signature] Derald Knox Date: 8-26-2016
(Signature of person responsible for above statement)

Title 18 U.S.C. 1001 and 43 U.S.C. 1212 make it a crime for any person knowingly and willfully to make to any department or agency of the United States any false, fictitious or fraudulent statements or representations as to any matter within its jurisdiction.

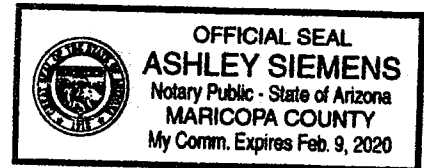
Notary Block

SUBSCRIBED AND SWORN TO before me, this 26 day of AUGUST 2016

By: Jason Knox and Gerald Knox
(Signature of Affiant)

Title: Ashley Siemens, NOTARY PUBLIC

My Commission Expires: Feb 9, 2020



INSTRUCTIONS

1. This is an optional form that may be used to satisfy the requirements for the Bureau of Land Management (BLM) under the provisions of 43 U.S.C. §1744 and 30 U.S.C. §28-28d and the regulations thereunder (43 CFR part 3835). Since local and State laws may vary, you should contact your local and State agencies where the claims are located to ensure all applicable laws and requirements are satisfied.
2. The claimant(s) must fill in the date in paragraph 1 for the applicable assessment year and the county and state where the claims are located.
3. All claim names, BLM serial numbers, legal descriptions, and original county recording information must be listed for the claims pertaining to this assessment notice.
4. The claimant(s) must complete paragraph 2 listing all labor or improvements which was performed on or did benefit the subject mining claims. The value and date of the labor or improvements must also be listed. The total amount of labor or improvements can be listed, but the total expenditure must equal at least \$100 for each claim.
5. The names and current mailing addresses of the person(s) performing the labor shall be listed in paragraph 3.
6. The name and current mailing address of each owner (claimant) of the claims shall be listed in paragraph 4. The mailing address shall be the owner's address and not the address of an agent or anyone representing the claimant. Be sure to note if there has been a change of address.
7. Paragraph 5 shall be completed to show the date it was verified that all monuments required by law were properly erected, all notices were posted, and that corners were appropriately designated for all claims listed.
8. An exact legible reproduction or duplicate (other than microfilm or other electronic media) of this affidavit or another type of affidavit of assessment work that you file or will file in the county where each claim is located, must be filed with the BLM on or before December 30 of the calendar year in which the assessment year ends. For mill or tunnel sites, a separate notice of intent to hold must be filed with the BLM on or before December 30. Requirements for filing a notice of intent to hold can be found at 43 CFR 3835.33.
9. A processing fee of \$10 for each claim listed must be submitted to the BLM along with this or any other affidavit of assessment work.

RECEIVED
BLM AZ STATE OFFICE
AUG 26 4 10 PM '16

United States Department of the Interior
Bureau of Land Management
DIV OF LANDS, MINRLS & ENERGY
ONE N CENTRAL AVE
PHOENIX, AZ 85004 -4427
Phone: 602-417-9200

Receipt

No: 3642487

Transaction #: 3746444
Date of Transaction: 08/26/2016

CUSTOMER:

GERALD KNOX
14042 N 184TH AVE
SURPRISE, AZ 85388-9742 US

LINE #	QTY	DESCRIPTION	REMARKS	UNIT PRICE	TOTAL
1	1.00	LOCATABLE MINERALS / MINING CLAIMS- NOT NEW-UNADJUD, ONE AUTH NO. ONLY / MINING CLAIM MONEY RECEIVED CASES: AMC423714/\$10.00	POL 2016/1 WAV	- n/a -	10.00
TOTAL:					\$10.00

PAYMENT INFORMATION				
1	AMOUNT:	10.00	POSTMARKED:	N/A
	TYPE:	CASH	RECEIVED:	08/26/2016
	NAME:	KNOX, GERALD 14042 N 184TH AVE SURPRISE AZ 85388-9742 US		

REMARKS

This receipt was generated by the automated BLM Collections and Billing System and is a paper representation of a portion of the official electronic record contained therein.

ENTERED
AUG 29 2016
BY: 

UNITED STATES
DEPARTMENT OF THE INTERIOR
BUREAU OF LAND MANAGEMENT
MAINTENANCE FEE WAIVER CERTIFICATION

1262

423714
FORM APPROVED
OMB NO. 1004-0114
Expires: October 31, 2016

SEE INSTRUCTIONS ON PAGE 2

1. This small miner waiver is filed for the assessment year beginning on September 1, ~~2014~~²⁰¹⁵ and ending on September 1, ~~2015~~²⁰¹⁶.
2. The undersigned and all related parties owned ten or fewer mining claims, mill, or tunnel sites located and maintained on Federal lands in the United States of America on September 1, ~~2014~~²⁰¹⁵.
3. The undersigned have performed the assessment work required by law for each mining claim listed prior to filing this waiver and understand that by filing this form, the undersigned must file an affidavit of assessment work with the Bureau of Land Management (BLM) by the December 30th following the filing of this waiver.
4. The undersigned understand that if the assessment work obligation has not yet come due under 30 U.S.C. 28 (for those claims in their first assessment year only), a notice of intent to hold reciting this condition must be recorded by the December 30th following the filing of this waiver.
5. The undersigned understand that mill and tunnel sites may also be listed on this waiver and be waived from payment of the maintenance fee, and that a notice of intent to hold for these sites is required to be filed with the BLM by the December 30th following the filing of this waiver.
6. The undersigned understand and acknowledge that pursuant to 43 U.S.C. 1212 and 18 U.S.C. 1001, the filing or recording of a false, fictitious, or fraudulent document with the BLM may result in a fine of up to \$250,000, a prison term not to exceed five years, or both.
7. The mining claims, mill or tunnel sites for which this waiver from payment of the maintenance fees is requested are:

CLAIM OR SITE NAME	BLM RECORDATION SERIAL NUMBER
1. Knox	AMC423714 ✓
2.	
3.	
4.	
5.	
6.	
7.	
8.	
9.	
10.	

The owner(s) (claimants) of the above mining claims and sites are:

Jason L. Knox (Owner's Name - Please Print)	 (Owner's Signature)
13846 N. 185th Ave. (Owner's Mailing Address)	Surprise AZ 85388 (City) (State) (Zip Code)


Gerald L. Knox (Owner's Name - Please Print)	 (Owner's Signature)
14042 N. 184th Ave. (Owner's Mailing Address)	Surprise AZ 85388 (City) (State) (Zip Code)


 (Owner's Name - Please Print)	 (Owner's Signature)
 (Owner's Mailing Address)	 (City) (State) (Zip Code)

 (Owner's Name - Please Print)	 (Owner's Signature)
 (Owner's Mailing Address)	 (City) (State) (Zip Code)

(Continued on page 2)

PHOENIX, ARIZONA
2015 AUG 14 A 10:54

INTEREST
SEP 03 2015
BY: 

NW ✓
9/3/2015


RECEIVED
BLM AZ STATE OFFICE
2015 AUG 14 A 10:54
PHOENIX, ARIZONA

VP 1111 W 321

LEVEL
EUTEL

When Recorded Return Document to:

Gerald L. Knox

14042 N. 184th Ave.

Surprise, AZ. 85388

☐ Check here if this is a change of address.

Telephone: 602-316-5926

E-mail address: azglknox@hotmail.com

AFFIDAVIT OF PERFORMANCE OF ANNUAL WORK

1. State of Arizona, County of Yavapai ss:

2. I (Name) Gerald L. Knox

3. Reside at (Address) 14042 N. 184th Ave.

City Surprise County Maricopa

State AZ Zip 85388

being duly sworn, depose and say that I am a citizen of the United States, more than eighteen years of age, and that all of the facts set forth in this affidavit, subject to the provisions and penalties of 18 U.S.C. 1001 pertaining to the filing of false, fictitious, or fraudulent statements with the United States, are true and correct according to the best of my knowledge, information and belief.

4. Owner's name and address (If not shown in Items 1-3 above). Jason L. Knox; 13846 N. 185th Ave.

Surprise, AZ. 85388

5. That I am personally acquainted with the mining claim(s). The work and improvements were made by and at the expense of the owner(s) of said claim(s). Said contiguous group of claims, listed on this document, are situated in the


(optional) Mining District; Yavapai County, Arizona.

Line No.	AMC NUMBER	CLAIM/SITE NAME	COUNTY RECORDER DATA (If available)	TWP	RNG	SEC
1	423714	Knox		11N	1E	15
2						
3						
4						
5						
6						

Form: MCF108

Revised July 2014

Page 1 of 2



BLM
Date
Stamp

RECEIVED
BLM AZ STATE OFFICE
2015 AUG 14 A 10:54
PHOENIX, ARIZONA

423714

UNITED STATES
DEPARTMENT OF THE INTERIOR
BUREAU OF LAND MANAGEMENT

429

MAINTENANCE FEE WAIVER CERTIFICATION

FORM APPROVED
OMB NO. 1004-0114
Expires: October 31, 2016

SEE INSTRUCTIONS ON PAGE 2

1/50

423714

1. This small miner waiver is filed for the assessment year beginning on September 1, 2014 and ending on September 1, 2015.
2. The undersigned and all related parties owned ten or fewer mining claims, mill, or tunnel sites located and maintained on Federal lands in the United States of America on September 1, 2015.
3. The undersigned have performed the assessment work required by law for each mining claim listed prior to filing this waiver and understand that by filing this form, the undersigned must file an affidavit of assessment work with the Bureau of Land Management (BLM) by the December 30th following the filing of this waiver.
4. The undersigned understand that if the assessment work obligation has not yet come due under 30 U.S.C. 28 (for those claims in their first assessment year only), a notice of intent to hold reciting this condition must be recorded by the December 30th following the filing of this waiver.
5. The undersigned understand that mill and tunnel sites may also be listed on this waiver and be waived from payment of the maintenance fee, and that a notice of intent to hold for these sites is required to be filed with the BLM by the December 30th following the filing of this waiver.
6. The undersigned understand and acknowledge that pursuant to 43 U.S.C. 1212 and 18 U.S.C. 1001, the filing or recording of a false, fictitious, or fraudulent document with the BLM may result in a fine of up to \$250,000, a prison term not to exceed five years, or both.
7. The mining claims, mill or tunnel sites for which this waiver from payment of the maintenance fees is requested are:

CLAIM OR SITE NAME	BLM RECORDATION SERIAL NUMBER
1. KNOX	AMC423714
2.	
3.	
4.	
5.	
6.	
7.	
8.	
9.	
10.	

The owner(s) (claimants) of the above mining claims and sites are:

GERALD L. KNOX

(Owner's Name - Please Print)

14042 N. 184 TH. AVENUE

(Owner's Mailing Address)

Gerald L. Knox

(Owner's Signature)

SURPRISE

(City)

AZ

(State)

85388

(Zip Code)

JASON L. KNOX

(Owner's Name - Please Print)

13846 N. 185 TH. AVENUE

(Owner's Mailing Address)

Jason L. Knox

(Owner's Signature)

SURPRISE

(City)

AZ

(State)

85388

(Zip Code)

(Owner's Name - Please Print)

(Owner's Signature)

(Owner's Mailing Address)

(City)

(State)

(Zip Code)

(Owner's Name - Please Print)

(Owner's Signature)

(Owner's Mailing Address)

(City)

(State)

(Zip Code)

(Continued on page 2)

ENTERED
SEP 12 2014
BY: RE

NEW
RE 9.18.14

(Owner's Name - Please Print)	(Owner's Signature)		
(Owner's Mailing Address)	(City)	(State)	(Zip Code)
(Owner's Name - Please Print)	(Owner's Signature)		
(Owner's Mailing Address)	(City)	(State)	(Zip Code)
(Owner's Name - Please Print)	(Owner's Signature)		
(Owner's Mailing Address)	(City)	(State)	(Zip Code)
(Owner's Name - Please Print)	(Owner's Signature)		
(Owner's Mailing Address)	(City)	(State)	(Zip Code)

18 U.S.C. 1001 and 43 U.S.C. 1212 make it a crime for any person knowingly and willfully to make to any department or agency of the United States any false, fictitious or fraudulent statements or representations as to any matter within its jurisdiction.

INSTRUCTIONS

1. This certification is made under the provisions of 43 U.S.C. § 1744 and 30 U.S.C. §28-28k and the regulations thereunder (43 CFR Part 3830).
2. The claimant(s) must fill in the dates in paragraph 1 for the beginning and ending of the assessment year for which this waiver is sought.
3. The claimant(s) must fill in the date in paragraph 2 for the beginning of the assessment year for which this waiver is sought.
4. All claim and site names and BLM serial numbers must be listed for the mining claims, mill sites, and tunnel sites for which the waiver is sought.
5. All owners of the mining claims, mill sites, and tunnel sites and their addresses must be given.
6. This waiver form must be signed by all the claimants or their designated agent, in original form. If an agent is designated, a notarized designation of agent, signed by all of the claimants with proper address given, must be submitted with this waiver.
7. This form must be filed no later than September 1st for the upcoming assessment year in the BLM State Office where the mining claims or sites are recorded, or the waiver cannot be granted by the BLM. (Example: To obtain a waiver for the assessment year 2012, which begins on September 1, 2011, you must qualify for and file for a waiver no later than September 1, 2011, in the proper BLM State Office.)
8. For all mining claims which require assessment work, you must record an affidavit of labor on or before the December 30th immediately following the filing of this waiver. For all other mining claims or sites waived, you must record a notice of intent to hold on or before the December 30th immediately following the filing of this waiver.
9. Mill and tunnel sites may also be listed on this waiver and be waived from payment of the maintenance fee. A notice of intent to hold for these sites is required to be filed by the December 30th following the filing of this waiver.

RECEIVED
 M AZ STATE OFFICE
 2014 AUG 25 2:11:31
 PHOENIX, ARIZONA

FOR OFFICIAL USE ONLY

When Recorded Return Document to:

GERALD L. KNOX
14042 N. 184th AVE.
SURPRISE, AZ. 85388

423714

☐ Check here if this is a change of address.

Telephone: 602-316-5926

E-mail address: azglknox@hotmail.com

AFFIDAVIT OF PERFORMANCE OF ANNUAL WORK

1. State of Arizona, County of YAVAPAI ss:

2. I (Name) GERALD L. KNOX

3. Reside at (Address) 14042 N. 184th AVE.

City SURPRISE County MARICOPA

BLM
Date
Stamp

RECEIVED
BLM AZ STATE OFFICE
2014 AUG 25 A 11:31
PHOENIX, ARIZONA

State AZ Zip 85388 being duly sworn, depose and say that I am a citizen of the United States, more than eighteen years of age, and that all of the facts set forth in this affidavit, subject to the provisions and penalties of 18 U.S.C. 1001 pertaining to the filing of false, fictitious, or fraudulent statements with the United States, are true and correct according to the best of my knowledge, information and belief.

4. Owner's name and address (If not shown in Items 1-3 above). JASON KNOX

13846 N. 185th AVE. SURPRISE, AZ. 85388

5. That I am personally acquainted with the mining claim(s). The work and improvements were made by and at the expense of the owner(s) of said claim(s). Said contiguous group of claims, listed on this document, are situated in the

(optional) Mining District; YAVAPAI County, Arizona.

Line No.	AMC NUMBER	CLAIM/SITE NAME	COUNTY RECORDER DATA (If available)	TWP	RNG	SEC
1	423714	KNOX		11N	1E	15
2						
3						
4						
5						
6						

ENTERED
AUG 26 2014
BY: RAM

Form: MCF108
Revised Jan. 2006
Page 1 of 2

RECEIVED
BLM ARIZONA STATE OFFICE
2014 AUG 25 A 11:31
PHOENIX, ARIZONA
BLM
Date
Stamp

7						
8						
9						
10						

6. That between the dates starting at 12 o'clock noon on September 1, 20 13 and ending at 12 o'clock noon on September 1, 20 14 at least \$ 200.00 dollars worth of work and improvements were done and performed upon said claim(s) or upon one or more of a contiguous group of claims for the benefit of all, wholly or partly outside of a contiguous group of claims for the benefit of all, not including the location work.

7. That the following persons were employed to perform the work and improvements described herein: _____

GERALD KNOX, JASON KNOX, WYATT KNOX, JAMES KNOX, HELEN KNOX, TONYA KNOX

8. That the work and improvements performed were: SAMPLING PLACER DEPOSITS, WORKED APPROX 30 DAYS, PURCHASED FURNACE FOR SMELTING (\$500.00).

9. Dated: 08/25/2014 Signature: Gerald L Knox


SUBSCRIBED AND SWORN TO before me, a Notary Public, this 25th day of August 20 14

By: Gerald L Knox

Notary Public Nancy Najera

My Commission Expires Nov. 28, 2014

Bureau of Land Management
Arizona State Office
www.az.blm.gov



No. of Claims: 1 x \$10 = 1000
Check No.: CC Init. SC
Receipt No.: 3110924
For BLM Use Only

Form: MCF108
Revised Jan. 2006
Page 2 of 2

UNITED STATES
DEPARTMENT OF THE INTERIOR
BUREAU OF LAND MANAGEMENT

MAINTENANCE FEE WAIVER CERTIFICATION

FORM APPROVED
OMB NO. 1004-0114
Expires: October 31, 2016

SEE INSTRUCTIONS ON PAGE 2

1/50

1. This small miner waiver is filed for the assessment year beginning on September 1, 2014 and ending on September 1, 2015.
2. The undersigned and all related parties owned ten or fewer mining claims, mill, or tunnel sites located and maintained on Federal lands in the United States of America on September 1, 2015.
3. The undersigned have performed the assessment work required by law for each mining claim listed prior to filing this waiver and understand that by filing this form, the undersigned must file an affidavit of assessment work with the Bureau of Land Management (BLM) by the December 30th following the filing of this waiver.
4. The undersigned understand that if the assessment work obligation has not yet come due under 30 U.S.C. 28 (for those claims in their first assessment year only), a notice of intent to hold reciting this condition must be recorded by the December 30th following the filing of this waiver.
5. The undersigned understand that mill and tunnel sites may also be listed on this waiver and be waived from payment of the maintenance fee, and that a notice of intent to hold for these sites is required to be filed with the BLM by the December 30th following the filing of this waiver.
6. The undersigned understand and acknowledge that pursuant to 43 U.S.C. 1212 and 18 U.S.C. 1001, the filing or recording of a false, fictitious, or fraudulent document with the BLM may result in a fine of up to \$250,000, a prison term not to exceed five years, or both.
7. The mining claims, mill or tunnel sites for which this waiver from payment of the maintenance fees is requested are:

CLAIM OR SITE NAME	BLM RECORDATION SERIAL NUMBER
1. KNOX	AMC423714
2.	
3.	
4.	
5.	
6.	
7.	
8.	
9.	
10.	


The owner(s) (claimants) of the above mining claims and sites are:

GERALD L. KNOX

(Owner's Name - Please Print)

14042 N. 184 TH. AVENUE

(Owner's Mailing Address)


(Owner's Signature)

SURPRISE

(City)

AZ

(State)

85388


(Zip Code)

JASON L. KNOX

(Owner's Name - Please Print)

13846 N. 185 TH. AVENUE

(Owner's Mailing Address)


(Owner's Signature)

SURPRISE

(City)

AZ

(State)

85388

(Zip Code)

(Owner's Name - Please Print)

(Owner's Signature)

(Owner's Mailing Address)

(City)

(State)

(Zip Code)

(Owner's Name - Please Print)

(Owner's Signature)

(Owner's Mailing Address)

(City)

(State)

(Zip Code)

(Owner's Name - Please Print)

(Owner's Signature)

(Owner's Mailing Address)

(City)

(State)

(Zip Code)

(Owner's Name - Please Print)

(Owner's Signature)

(Owner's Mailing Address)

(City)

(State)

(Zip Code)

(Owner's Name - Please Print)

(Owner's Signature)

(Owner's Mailing Address)

(City)

(State)

(Zip Code)

(Owner's Name - Please Print)

(Owner's Signature)

(Owner's Mailing Address)

(City)

(State)

(Zip Code)


18 U.S.C. 1001 and 43 U.S.C. 1212 make it a crime for any person knowingly and willfully to make to any department or agency of the United States any false, fictitious or fraudulent statements or representations as to any matter within its jurisdiction.

INSTRUCTIONS

1. This certification is made under the provisions of 43 U.S.C. § 1744 and 30 U.S.C. §28-28k and the regulations thereunder (43 CFR Part 3830).
2. The claimant(s) must fill in the dates in paragraph 1 for the beginning and ending of the assessment year for which this waiver is sought.
3. The claimant(s) must fill in the date in paragraph 2 for the beginning of the assessment year for which this waiver is sought.
4. All claim and site names and BLM serial numbers must be listed for the mining claims, mill sites, and tunnel sites for which the waiver is sought.
5. All owners of the mining claims, mill sites, and tunnel sites and their addresses must be given.
6. This waiver form must be signed by all the claimants or their designated agent, in original form. If an agent is designated, a notarized designation of agent, signed by all of the claimants with proper address given, must be submitted with this waiver.
7. This form must be filed no later than September 1st for the upcoming assessment year in the BLM State Office where the mining claims or sites are recorded, or the waiver cannot be granted by the BLM. (Example: To obtain a waiver for the assessment year 2012, which begins on September 1, 2011, you must qualify for and file for a waiver no later than September 1, 2011, in the proper BLM State Office.)
8. For all mining claims which require assessment work, you must record an affidavit of labor on or before the December 30th immediately following the filing of this waiver. For all other mining claims or sites waived, you must record a notice of intent to hold on or before the December 30th immediately following the filing of this waiver.
9. Mill and tunnel sites may also be listed on this waiver and be waived from payment of the maintenance fee. A notice of intent to hold for these sites is required to be filed by the December 30th following the filing of this waiver.

RECEIVED
AZ STATE OFFICE
2011 AUG 25 2:11:31
PHOENIX, AZ 85011
FOR OFFICIAL USE ONLY

United States Department of the Interior
Bureau of Land Management
 LANDS/RECREATION & PLANNING
 ONE N CENTRAL AVE
 PHOENIX, AZ 85004 -2203
 Phone: 602-417-9200



Receipt

No:

3110924

Transaction #: 3202624	
Date of Transaction: 08/25/2014	
CUSTOMER:	
	GERALD KNOX 14042 N 184TH AVE SURPRISE, AZ 85388-9742 US

LINE #	QTY	DESCRIPTION	REMARKS	UNIT PRICE	TOTAL
1	1.00	LOCATABLE MINERALS / MINING CLAIMS- NOT NEW-UNADJUD, ONE AUTH NO. ONLY / MINING CLAIM MONEY RECEIVED CASES: AMC423714/\$10.00	WAIVER 2015 POL 2014 (1)	- n/a -	10.00
TOTAL:					\$10.00

PAYMENT INFORMATION			
NOTE: Items will appear on credit card statement as "Bureau of Land Mgmt CO".			
1	AMOUNT:	10.00	POSTMARKED: N/A
	TYPE:	CREDIT CARD	RECEIVED: 08/25/2014
	NAME:	KNOX, GERALD 14042 N 184TH AVE SURPRISE AZ 85388-9742 US	
	CARD NO:	XXXXXXXXXXXX3182	AUTH CODE: 29625P
	NAME ON CARD:	GERALD KNOX	
	EXPIRES:	03/2017	
	SIGNATURE:		

REMARKS

This receipt was generated by the automated BLM Collections and Billing System and is a paper representation of a portion of the official electronic record contained therein.

Run Date: 08/07/14

14

Run Time: 09:36 AM

423714

**DEPARTMENT OF THE INTERIOR
BUREAU OF LAND MANAGEMENT
MINING CLAIMS**

MC Maintenance Fees Paid Through the BLM Pay Portal

CBS Receipt: 3093175

Agency Tracking ID: 1301510166

Assessment Year: 2015

Paid On : 08/04/2014

Number of BLM Serial Nr: 1

Total Amount Paid: \$310.00

Claim Name	BLM Serial No	Lead File No	Case Type	Amount Paid
KNOX	AMC423714	AMC423714	384201	\$310.00

United States Department of the Interior
Bureau of Land Management
BUSINESS & SUPPORT SVCS DIV
ONE N CENTRAL AVE SUITE 800
PHOENIX, AZ 85004 -4427
Phone: (602) 417-9200

Receipt

No: 3093175

Transaction #: 3184621	
Date of Transaction: 08/04/2014	
CUSTOMER:	
	GERALD L KNOX 14042 N. 184TH AVE. SURPRISE, AZ 85388-9742

LINE #	QTY	DESCRIPTION	REMARKS	UNIT PRICE	TOTAL
1	1.00	LOCATABLE MINERALS / MINING CLAIMS- NOT NEW-UNADJUD, ONE AUTH NO. ONLY / MINING CLAIM MONEY RECEIVED CASES: AMC423714/\$310.00		- n/a -	310.00
TOTAL:					\$310.00

PAYMENT INFORMATION				
NOTE: Items will appear on credit card statement as "BLM Denver, Colorado".				
1	AMOUNT:	310.00	POSTMARKED:	N/A
	TYPE:	CREDIT CARD	RECEIVED:	08/04/2014
	NAME:	GERALD L KNOX 14042 N. 184TH AVE. SURPRISE AZ 85388-9742		
	CARD NO:	XXXXXXXXXXXX3182	AUTH CODE:	71478P
	NAME ON CARD:	GERALD L KNOX		
	EXPIRES:	03/2017		
	SIGNATURE:			

REMARKS

This receipt was generated by the automated BLM Collections and Billing System and is a paper representation of a portion of the official electronic record contained therein.

UNITED STATES
DEPARTMENT OF THE INTERIOR
BUREAU OF LAND MANAGEMENT

MAINTENANCE FEE WAIVER CERTIFICATION

mt

552

FORM APPROVED
OMB NO. 1004-0114
Expires: August 31, 2013

SEE INSTRUCTIONS ON PAGE 2

423714

1. This small miner waiver is filed for the assessment year beginning on September 1, 2013 and ending on September 1, 2014.
2. The undersigned and all related parties owned ten or fewer mining claims, mill, or tunnel sites located and maintained on Federal lands in the United States of America on September 1, 2013.
3. The undersigned have performed the assessment work required by law for each mining claim listed prior to filing this waiver and understand that by filing this form, an affidavit of assessment work must be recorded by the December 30th following the filing of this waiver.
4. The undersigned understand that if the assessment work obligation has not yet come due under 30 U.S.C. 28 (for those claims in their first assessment year only), a notice of intent to hold reciting this condition must be recorded by the December 30th following the filing of this waiver.
5. The undersigned understand that mill and tunnel sites may also be listed upon this waiver and be waived from payment of the maintenance fee, and that a notice of intent to hold for these sites is required to be recorded by the December 30th immediately following the filing of this waiver.
6. The undersigned understand and acknowledge that pursuant to 43 U.S.C. 1212 and 18 U.S.C. 1001, the filing or recording of a false, fictitious, or fraudulent document with the Bureau of Land Management may result in a fine of up to \$250,000, a prison term not to exceed five years, or both.
7. The mining claims, mill or tunnel sites for which this waiver from payment of the maintenance fees is requested are:

CLAIM OR SITE NAME	BLM RECORDATION SERIAL NUMBER
1. KNOX	✓ AMC423714
2.	
3.	
4.	
5.	
6.	
7.	
8.	
9.	
10.	

RECEIVED
BLM AZ STATE OFFICE
2013 AUG 27 A 11:01
PHOENIX, ARIZONA

The owner(s) (claimants) of the above mining claims and sites are:

GERALD L. KNOX

(Owner's Name - Please Print)

14042 N. 184TH AVE.

(Street or P.O. Box)

SURPRISE

AZ

85388-9742

(City)

(State)

(Zip Code)

JASON L. KNOX

(Owner's Name - Please Print)

13846 N. 185TH AVE.

(Street or P.O. Box)

SURPRISE

AZ

85388-9742

(City)

(State)

(Zip Code)

(Owner's Name - Please Print)

(Street or P.O. Box)

(City)

(State)

(Zip Code)

Gerald L. Knox
(Owner's Signature)

Jason L. Knox
(Owner's Signature)

(Owner's Signature)

ENTERED
SEP 18 2013
BY: RE

NOTICE OF INTENTION TO HOLD MINING CLAIMS/SITES

When Recorded Return Document to:

Gerald L. Knox
14042 N. 184th Ave.
Surprise, AZ
85388-9742

BLM
Date
Stamp

RECEIVED
BLM AZ STATE OFFICE
2013 AUG 27 A 11:00
PHOENIX, ARIZONA

☐ Check here if this is a change of address.Telephone: (602) 316-5926E-mail Address azglknox@hotmail.com

I (We) intend to hold the claims(s) and/or site(s) listed below for the calendar year 20____, and I (We) have filed or will file a Notice of Intent to Hold in the county where the claim (s) is located.

Reason for filing a Notice of Intent to Hold instead of an assessment work filing (check one):

☐ Maintenance fee was paid to maintain claim(s) during this assessment year.☐ Mill or tunnel sites.☒ Claim(s) was located during the current assessment year.☐ BLM has deferred assessment work (attach copy of decision granting deferment, or pending petition for deferment including date petition was filed.)

Line No.	AMC NUMBER	CLAIM/SITE NAME	COUNTY RECORDER DATA (If available)	TWP	RNG	SEC
1	423714	Knox	Book 4966 Page 995	11 N	1 E	15
2						
3						
4						
5						
6						
7						
8						
9						
10						

Form: MCF110
Revised Jan.2006
Page 1 of 2
ENTERED
SEP 11 2013
BY: AT

NOTICE OF INTENTION TO HOLD MINING CLAIMS/SITES
page 2

BLM
Date
Stamp

PHOENIX, ARIZONA

2013 AUG 27 A 11:00

RECEIVED
BLM AZ STATE OFFICE

1. State of Arizona, County of Yavapai

2. I (Name) Gerald L. Knox

3. Reside at (Address) 14042 N. 184th Ave.

City Surprise County Maricopa State AZ Zip 85388-9742 being duly sworn, depose and say that I am a citizen of the United States, more than eighteen years of age, that all of the facts set forth in this notice, subject to the provisions and penalties of 18 U.S.C. 1001 pertaining to the filing of false, fictitious, or fraudulent statements with the United States, are true and correct according to the best of my knowledge, information and belief.

4. Owner's name and address (If not shown in Items 1-3 above). Jason L. Knox

13846 N. 185th Ave. Surprise, AZ 85388-9742

5. Dated: 8-26-2013 Signature: [Signature]

Bureau of Land Management
Arizona State Office
www.az.blm.gov

No. of Claims: 1 x \$10 = 10
Check No: visa Init. NCH
Receipt No.: 2866086
For BLM Use Only

Form: MCF110
Revised Jan. 2006
Page 2 of 2

When Recorded Return Document to:

Gerald L. Knox
14042 N. 184th AVE
Surprise, AZ 85388-9742

☐ Check here is this is a change of address.

Telephone: (602) 316-5926

E-mail address: azg/knox@hotmail.com

AFFIDAVIT OF PERFORMANCE OF ANNUAL WORK

1. State of Arizona, County of Yavapai ss:

2. I (Name) Gerald L. Knox

3. Reside at (Address) 14042 N. 184th AVE.

City Surprise County Maricopa

State AZ Zip 85388 being duly sworn, depose and say that I am a citizen of the United States, more than eighteen years of age, and that all of the facts set forth in this affidavit, subject to the provisions and penalties of 18 U.S.C. 1001 pertaining to the filing of false, fictitious, or fraudulent statements with the United States, are true and correct according to the best of my knowledge, information and belief.

4. Owner's name and address (If not shown in Items 1-3 above). Jason L. Knox
13846 N. 185th AVE. Surprise, AZ. 85388-9742


5. That I am personally acquainted with the mining claim(s). The work and improvements were made by and at the expense of the owner(s) of said claim(s). Said contiguous group of claims, listed on this document, are situated in the

(optional) Mining District; Yavapai County, Arizona.

Line No.	AMC NUMBER	CLAIM/SITE NAME	COUNTY RECORDER DATA (If available)	TWP	RNG	SEC
1	423714	KNOX	BOOK 4966 Page 995	11N	1E	15
2						
3						
4						
5						
6						

Form: MCF108
Revised Jan. 2006
Page 1 of 2

ENTERED
SEP 11 2013
BY: AT



BLM
Date
Stamp

PHOENIX, ARIZONA

2013 AUG 27 AM 10:01

RECEIVED
BLM AZ STATE OFFICE

7						
8						
9						
10						

6. That between the dates starting at 12 o'clock noon on September 1, 2012 and ending at 12 o'clock noon on September 1, 2013 at least \$ 150.00 dollars worth of work and improvements were done and performed upon said claim(s) or upon one or more of a contiguous group of claims for the benefit of all, wholly or partly outside of a contiguous group of claims for the benefit of all, not including the location work.

7. That the following persons were employed to perform the work and improvements described herein: Jason L. Knox, Wyatt L. Knox, Gerald L. Knox

8. That the work and improvements performed were: checked Location markers and sampled the placer deposits along the length of Turkey Creek where it intersects the claim. Also purchased equipment to do work on the claim, valued at \$564.78.


9. Dated: 08/27/2013 Signature: Gerald L. Knox

SUBSCRIBED AND SWORN TO before me, a Notary Public, this 27th day of August 2013

By: Rachel Goss

Notary Public [Signature]

My Commission Expires 5-3-17



Bureau of Land Management
Arizona State Office
www.az.blm.gov

No. of Claims: 1 x \$10 = 10
Check No.: VISA Init. NCH
Receipt No.: 2866086
For BLM Use Only

Form: MCF108
Revised Jan. 2006
Page 2 of 2

United States Department of the Interior
Bureau of Land Management
LANDS/RECREATION & PLANNING
ONE N CENTRAL AVE
PHOENIX, AZ 85004 -2203
Phone: 602-417-9200

Receipt

No: 2866086

Transaction #: 2952003	
Date of Transaction: 08/27/2013	
CUSTOMER:	
	GERALD KNOX 14042 N 184TH AVE SURPRISE, AZ 85388-9742 US

LINE #	QTY	DESCRIPTION	REMARKS	UNIT PRICE	TOTAL
1	1.00	LOCATABLE MINERALS / MINING CLAIMS- NOT NEW-UNADJUD, ONE AUTH NO. ONLY / MINING CLAIM MONEY RECEIVED CASES: AMC423714/\$20.00	POL/NOI 2013/1 WAV	- n/a -	20.00
TOTAL:					\$20.00

PAYMENT INFORMATION				
NOTE: Items will appear on credit card statement as "Bureau of Land Mgmt CO".				
1	AMOUNT:	20.00	POSTMARKED:	N/A
	TYPE:	CREDIT CARD	RECEIVED:	08/27/2013
	NAME:	KNOX, GERALD 14042 N 184TH AVE SURPRISE AZ 85388-9742 US		
	CARD NO:	XXXXXXXXXXXX2481	AUTH CODE:	195296
	NAME ON CARD:	MR GERALD L KNOX		
	EXPIRES:	04/2017		
	SIGNATURE:			

REMARKS

This receipt was generated by the automated BLM Collections and Billing System and is a paper representation of a portion of the official electronic record contained therein.

NOTICE!!

These documents have been scanned!

Do not place un-scanned documents beneath this notice!

Do not remove this notice from this file!

GPO Jacket No. 560-102
Print Order 61540
Rise Business Services, LLC
Job=AZ15 5/13/2019



Box Number= AZ15039



Claim Begin-End: AMC423714-AMC423714

6 Location Notices-Amendments and Supporting Documents



AZ15039-17

AMC423162-AMC423771

MINING CLAIM STATUS REPORT

DATA
ENTERED AUG 13 2013 PB

M Checked by de
GEO Checked by de

LEAD SERIAL NUMBER AMC 423714 thru AMC _____

OF CLAIMS & TYPE

_____ LODGE
1 PLACER
_____ ASSOCIATION PLACER
_____ MILL SITE
_____ TUNNEL SITE

CHARGES

Location Fee @ \$34 = \$ 34
Processing Fee @ \$15 = \$ 15
Maintenance Fee @ \$140 = \$ 280
Overage (+) \$ _____
Shortage (-) \$ _____
Other Fees \$ _____

TOTAL CLAIM ACREAGE? 40

OF LOCATORS? 2

TOTAL \$ 189

\$ 329

DOCUMENTS RECEIVED VIA -

Over-the-Counter (☒) Mail (☐)

TIMELY FILED?

Yes (☒) No (☐)

LEGAL DESCRIPTION - T 11N R 01E SEC 015
T _____ R _____ SEC _____
T _____ R _____ SEC _____
T _____ R _____ SEC _____

BLM (☐) FOREST SERVICE (☒) PRESOTT SUBJ TO PL 359: Yes (☐) No (☐)

WILDERNESS AREA: No (☐) Yes (☐) _____

SPLIT ESTATE - N/A (☐) SX (☐) PX (☐) SRHA (☐) OTHER (☐) _____

Proper Notice Filed if Located on SHRA Lands? N/A (☐) Yes (☐) No (☐)

RECONVEYED MINERALS ON BLM LANDS REQUIRE OPENING ORDERS FROM 1944 TO 1993 -

Open to Entry on: _____ N/A (☐)

COMMENTS/STATUS - VOID (☐) PARTIALLY VOID (☐) PVT MINERALS (☐) WITHDRAWN LANDS (☐)

OTHER (☐) _____

Claimant acknowledges that portions of the following claims(s) site(s) may be void or voidable.

Printed Name of Claimant _____ Signature of Claimant _____

***** FINAL ADJUDICATION *****

DATE 12/19/2013 INITIALS 12

AMC 423714

LOCATION NOTICE FOR PLACER MINING CLAIM

NOTICE IS HEREBY GIVEN that the KNOX
_____ placer mining claim has been located by
GERALD KNOX whose current mailing
address is 14042 N. 184th AVE
SURPRISE, AZ. 85388

BLM
Date
Stamp

PHOENIX, AZ

2013 JUL -2 A 9:28

RECEIVED
B.L.M. AZ STATE OFFICE

The general course of this claim is EAST TO WEST and it is situated in
Yavapai County, Arizona.

This claim is 1320 feet in length and 1320 feet in width. This claim runs from the
location monument on which this location notice is posted approximately 1320 feet in a WEST
direction to the WEST end line and 1320 feet in a SOUTH direction to the SOUTH end line.
This claim is marked by four monuments, one at each corner of the claim.

The location monument on which this notice is posted is situated within Section 15, Township
11 N, Range 1 E, Gila Salt River Base and Meridian, Arizona. This claim encompasses
portions of the following legal subdivision(s) if located by legal subdivision or the following quarter section (s),
section (s), Township (s) and Range (s) N.W. 1/4 and N.E. 1/4, SECTION 15
TOWNSHIP 11N, RANGE 1E, Gila Salt River Base and Meridian, Arizona.

The locality of this claim with reference to some natural object or permanent monument and additional
information (if any) concerning its locality are as follows: N.E. CORNER OF KNOX IS
1580 FEET, AT A BEARING OF 230° (TN) FROM HOOK
TANK.

DATED AND POSTED on the ground this 1ST day of JULY, 2013.

LOCATOR (s) GERALD L. KNOX, JASON L. KNOX

Gerald L. Knox

Jason L. Knox

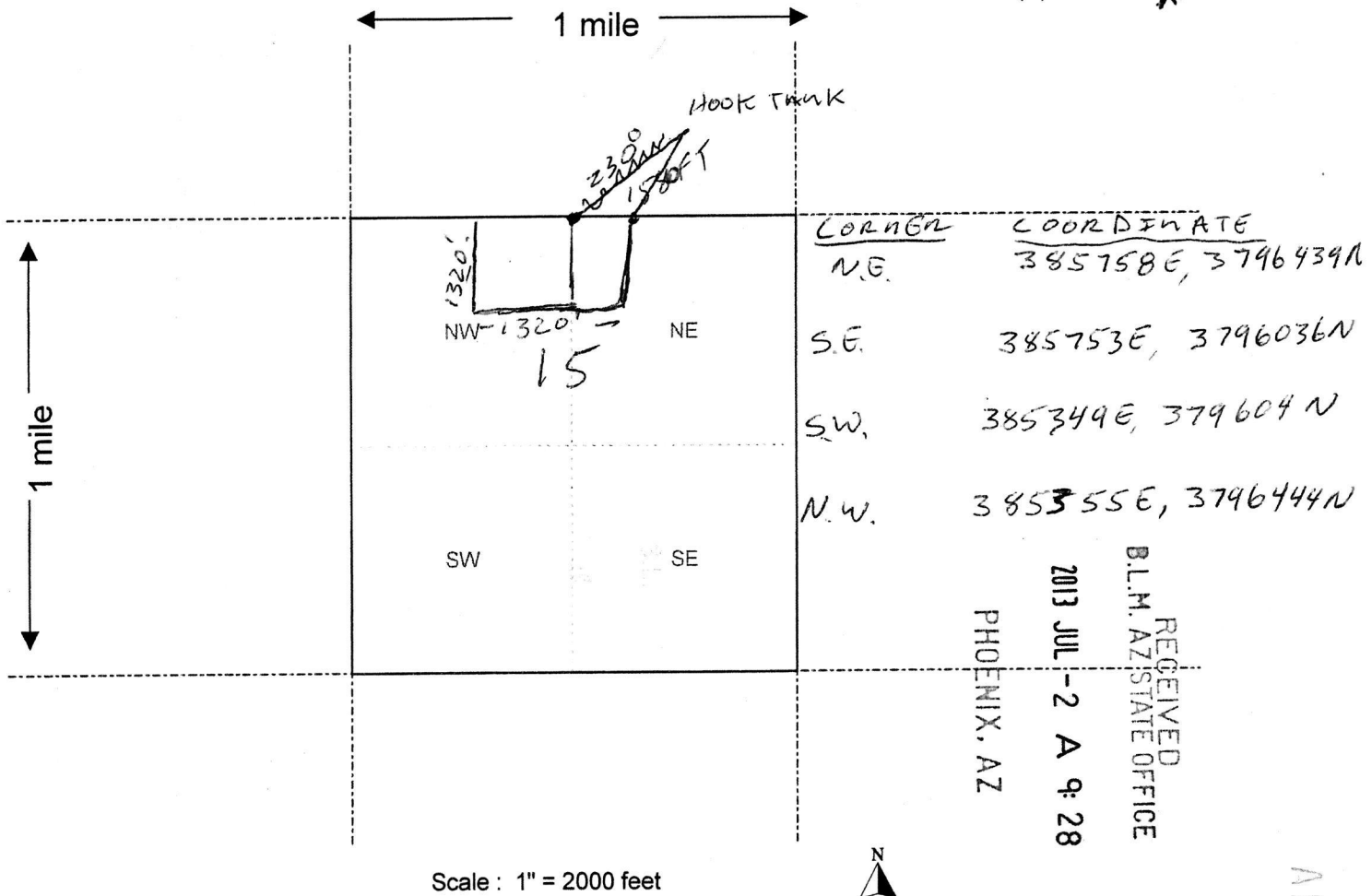
Entered
= 2 New ID's
8/13/13
PB

Form MCF102
Revised July 2005

AR0423714

MINING CLAIM MAP

Lode () Placer (X)



1. The above map depicts the KNOX mining claim, which is located in Section (s) 15, Township 11 N, Range 1 E, Gila and Salt River Base and Meridian, YAVAPAI County, Arizona.

2. The type of corner and location monuments used are as follows: 2 INCH IN d.i.a. 4 FOOT TALL, WHITE PVC PIPE, CAP AND TOP 6 INCH PAINTED YELLOW

3. The bearings and distances in degrees and feet between claim corners are as depicted on the map.

Form MCF100a
Revised July 2005

This form is available from the Arizona Department of Mines & Mineral Resources and may be reproduced.

AMC 423714

RUN TIME: 09:13 AM

DEPARTMENT OF INTERIOR
BUREAU OF LAND MANAGEMENT

RUN DATE: 07/02/2013
Page 1 of 1

Input Parameters for Geographic Report with Land

System Id = CR

Admin State = AZ

Geo State =

Casetype Begins With

Case Disp Txt = AUTHORIZED, CANCELLED, EXPIRED, PENDING, REJECTED, RELINQUISHED, VOID, WITHDRAWN

Mer Twp Rng = 14 0110N 0010E

Section = 015, 999

Mtrs =

Commodity =

Commodity Txt =

Pending Org =

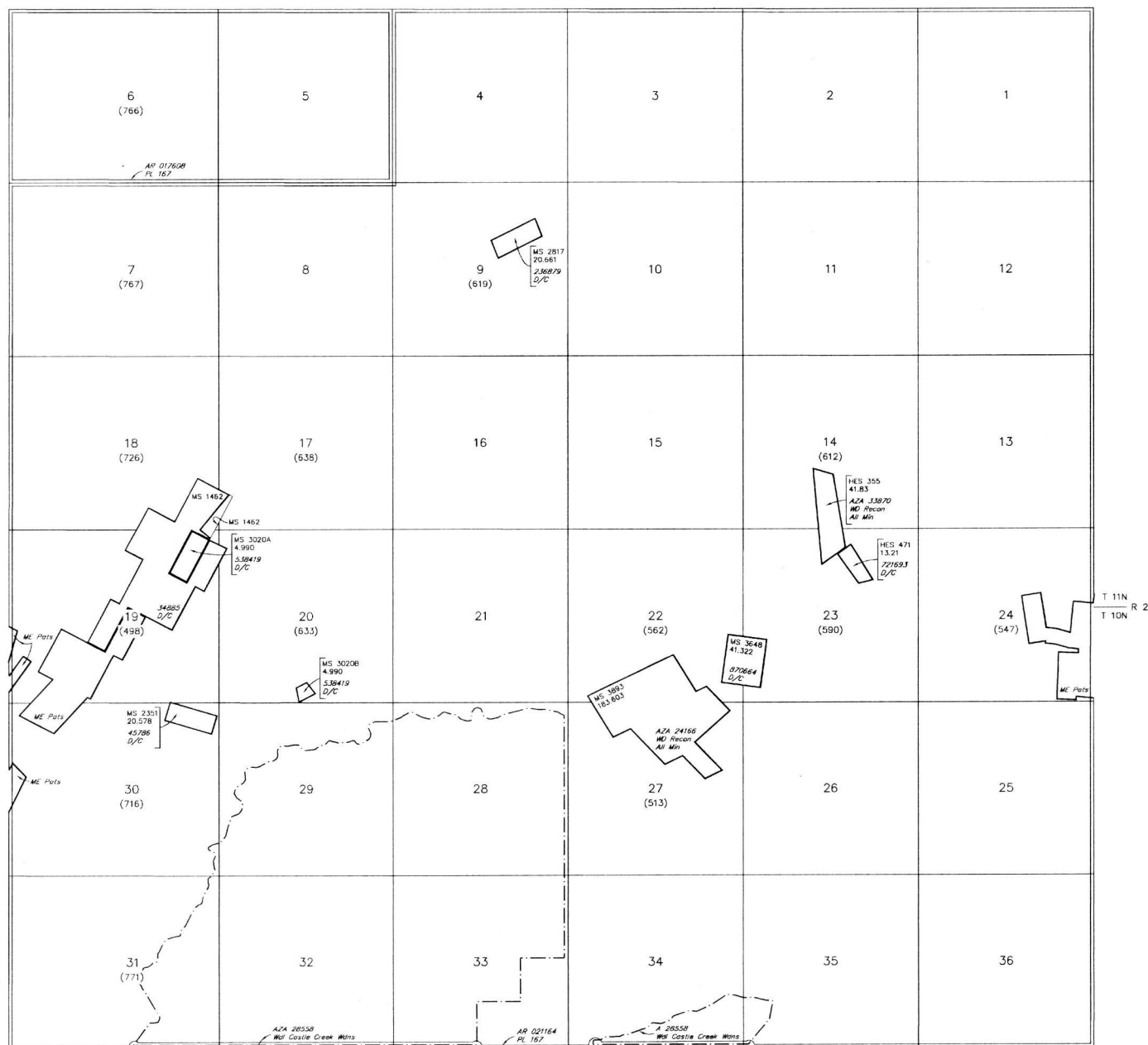
Pend Org Decode =

Total Rows Returned: 0

NO WARRANTY IS MADE BY BLM FOR USE OF THE DATA
FOR PURPOSES NOT INTENDED BY BLM

PROTRACTION DIAGRAM NO 16 OFFICIALLY FILED 12/07/1959

YAVAPAI COUNTY
HASSAYAMPA FIELD OFFICE

STATUS OF PUBLIC DOMAIN
LAND AND MINERAL TITLES[illegible]

FOR ORDERS AFFECTING DISPOSAL OR USE OF
UNIDENTIFIED LANDS WITHDRAWN FOR CLASSIFICATION,
MINERALS, WATER AND/OR OTHER PUBLIC PURPOSES,
REFER TO INDEX OF MISCELLANEOUS DOCUMENTS.

MDS 9 NW

10 SW

11 SE

All Tp included in Wdl Prescott NF Proc 10/21/1899

PHX 085401 R/W Transmission Line 100'

Sec 1: E1/2

CURRENT TO	NW	GSR Mer
2-25-2013	ACAD	T 11 N
		R 1 E

WARNING STATEMENT
This plot is the Bureau's Record of Title, and should be used only as a graphic display of the township survey data. Records hereon do not reflect title changes which may have been effected by lateral movements of rivers or other bodies of water. Refer to the cadastral surveys for official survey information.